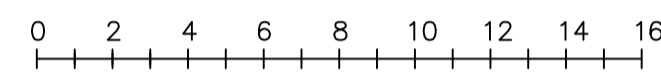

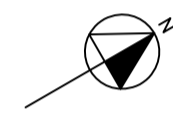


NOTES:
 - COPYRIGHT OF RICHARD SALT
 NO IMPLIED LICENCE EXISTS

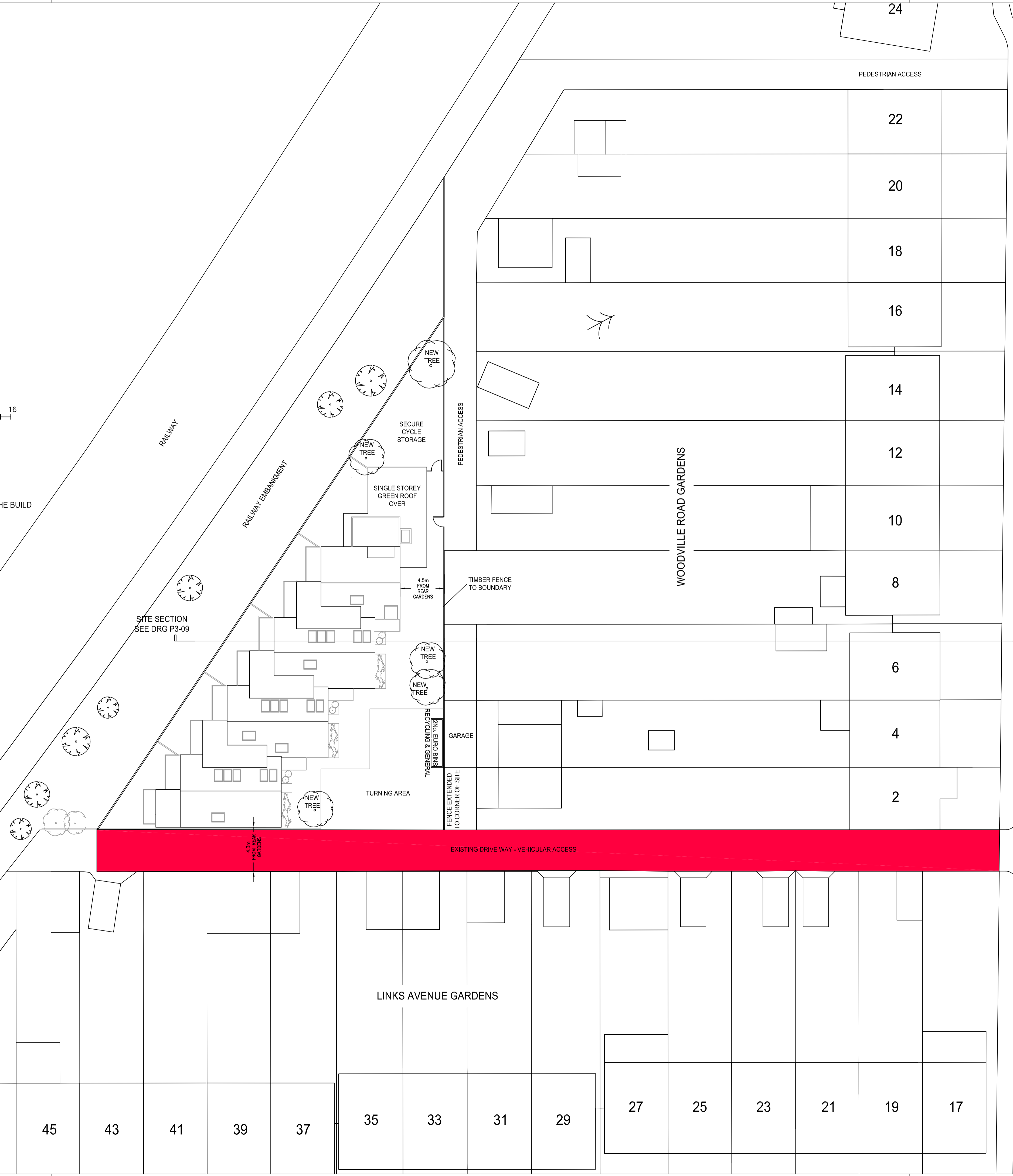
SITE PLAN



METRES



DENOTES ACCESS ROAD OVER WHICH APPLICANT HAS RIGHT OF WAY TO BE RESURFACED ON COMPLETION OF THE BUILD



SITE SECTION SEE DRG P3-09

WOODVILLE ROAD

| | | |
|------|---|-----------|
| H | ADDITIONAL NOTE ADDED TO ACCESS ROAD | 26-JAN-21 |
| G | ACCESS ROAD OVER WHICH APPLICANT HAS RIGHT OF WAY HIGHLIGHTED | 22-JAN-21 |
| F | BIN STORE RELOCATED BOUNDARY FENCE LINE EXTENDED TO CORNER OF SITE | 7-JAN-21 |
| E | DESIGNATED CAR PARK SPACES OMITTED TURNING AREA SHOWN | 12-OCT-20 |
| D | NOTE ADDED TO SINGLE STOREY ELEMENT | 09-JUL-20 |
| C | REMOVE SECOND STOREY ACCOMMODATION REMOVE FIRST FLOOR ACCOMMODATION TO SOUTH WEST REDUCE HEIGHT OVERALL BY 1.9m | 06-JUL-20 |
| REV. | DESCRIPTION: | BY: DATE: |

SALT WHITE LTD
 19-20 GREAT SUTTON STREET
 LONDON
 EC1V 0DR

CLIENT:
 WOODVILLE MEWS LTD

PROJECT:
 LAND TO REAR OF
 2-16 WOODVILLE ROAD
 LONDON, SM4

TITLE:
 SITE PLAN
 PROPOSED

| | | | |
|----------|---------|--------|----------|
| SCALE: | DATE: | DRAWN: | CHECKED: |
| 1:200@A1 | DEC-19 | RS | RS |
| JOB NO: | DRG NO: | REV: | |

0119 - P6-02 H

This page is intentionally left blank